





























Shoreline Master Program Update City of Bremerton

Marine Sediment Processes Analysis Reaches Map 4F

Legend

-  City Boundary
-  Study Area
-  Rivers and Streams
-  Road
-  Drift Cell Boundary
- Shoreline Reach Name and East Kitsap Assessment Number**
- Shoreline**
-  Blackjack Creek 34C
-  Chico Bay 138, 90
-  Erlands Point 51, 52, 53, 89
-  Gorst Estuary 34B
-  Kitsap Lake North
-  Lake Union Reservoir
-  Marine Drive 87
-  Marine Drive North 44, 86
-  Mud Bay 42, 43
-  North Kitsap Lake
-  Ostrich Bay 140
-  Oyster Bay 48, 49, 50, 88
-  Puget Sound Naval Shipyard 34A
-  Phinney Bay 37, 38, 39, 85
-  Point Herron 55, 56A
-  Port Orchard Bay 56B
-  Port Washington Narrows East 107, 108, 135, 137
-  Port Washington Narrows West 35, 36, 149, 150, 151
-  Rocky Point 40, 41
-  South Kitsap Lake
-  Twin Lakes
-  Union River
-  Waterbody

November 15, 2010



K:\gis\1896_bremertonSMP\mapdocs\InventoryMaps\Revisions\102810\4f_AnalysisReaches.mxd

Data Sources: Kitsap County, City of Bremerton, East Kitsap Nearshore Inventory (EKNI), Parametrix

Note: Shoreline jurisdiction boundaries depicted on this map are approximate and are intended for planning purposes only. Additional site-specific evaluation may be needed to confirm/verify information shown on this map.

