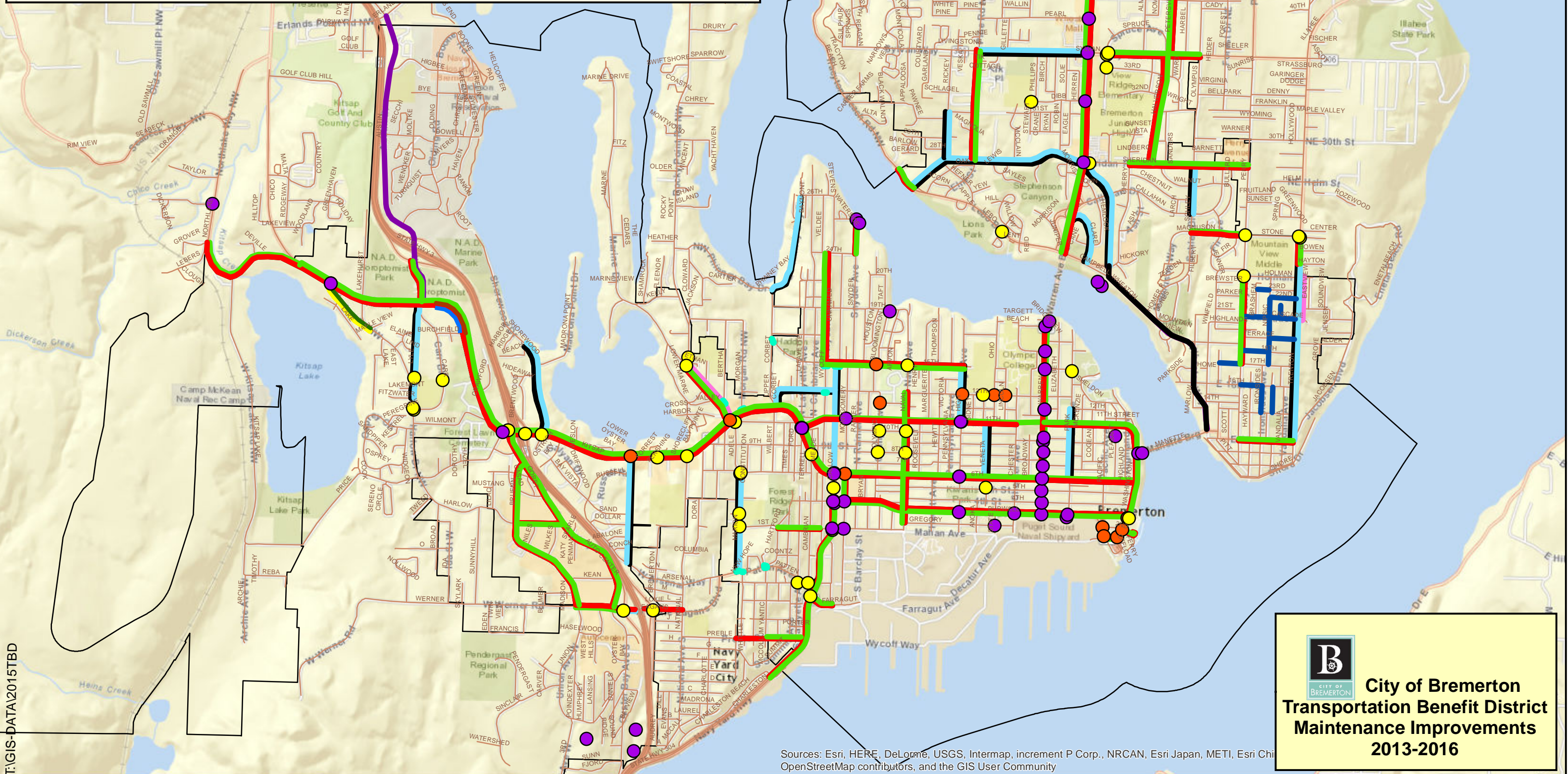




# Type of Maintenance

- |                                   |                         |                         |                                      |
|-----------------------------------|-------------------------|-------------------------|--------------------------------------|
| <b>2016 Proposed</b>              | <b>2015</b>             | <b>2013-2014</b>        | <b>Crosswalks, Year Construction</b> |
| Crack seal                        | Street Markings         | Chip Seal               | 2013 - 2014                          |
| Grind                             | Overlay                 | Crack Seal              | 2015                                 |
| Overlay 1030' west side Road      | Partnership Project     | Raised Pavement Marking |                                      |
| Patch                             | Crack Seal              | 2016 ADA Ramps          |                                      |
| Remove Concrete/Gutte... Shoulder | Raised Pavement Marking |                         |                                      |



T:\GIS-DATA\2015TBD

Sources: Esri, HERE, DeLorme, USGS, Intermap, increment P Corp., NRCAN, Esri Japan, METI, Esri China, OpenStreetMap contributors, and the GIS User Community



**City of Bremerton**  
**Transportation Benefit District**  
**Maintenance Improvements**  
**2013-2016**