














Shoreline Master Program Update City of Bremerton

Shoreline Modifications Map 16 Reach 4a Marine Shoreline

Legend

-  Overhanging Piers, Docks and Floats
-  Tidal Construction
-  Pilings
-  Piers, Docks and Floats
-  Boat Launches
-  Armoring
-  Study Area
-  Rivers and Streams
-  Road
-  Shoreline Jurisdiction
-  City Boundary
-  Urban Growth Area
-  Docks and Marinas

February 18, 2010

0 2,000
Scale in Feet



K:\gis\1896_bremertonSMP\mapdocs\InventoryMaps\16_ShorelineModifications.mxd

Data Sources: Kitsap County, City of Bremerton,
East Kitsap Nearshore Inventory (EKNI) Parametrix

Note: Shoreline jurisdiction boundaries depicted on this map are approximate
and are intended for planning purposes only. Additional site-specific evaluation
may be needed to confirm/verify information shown on this map.

