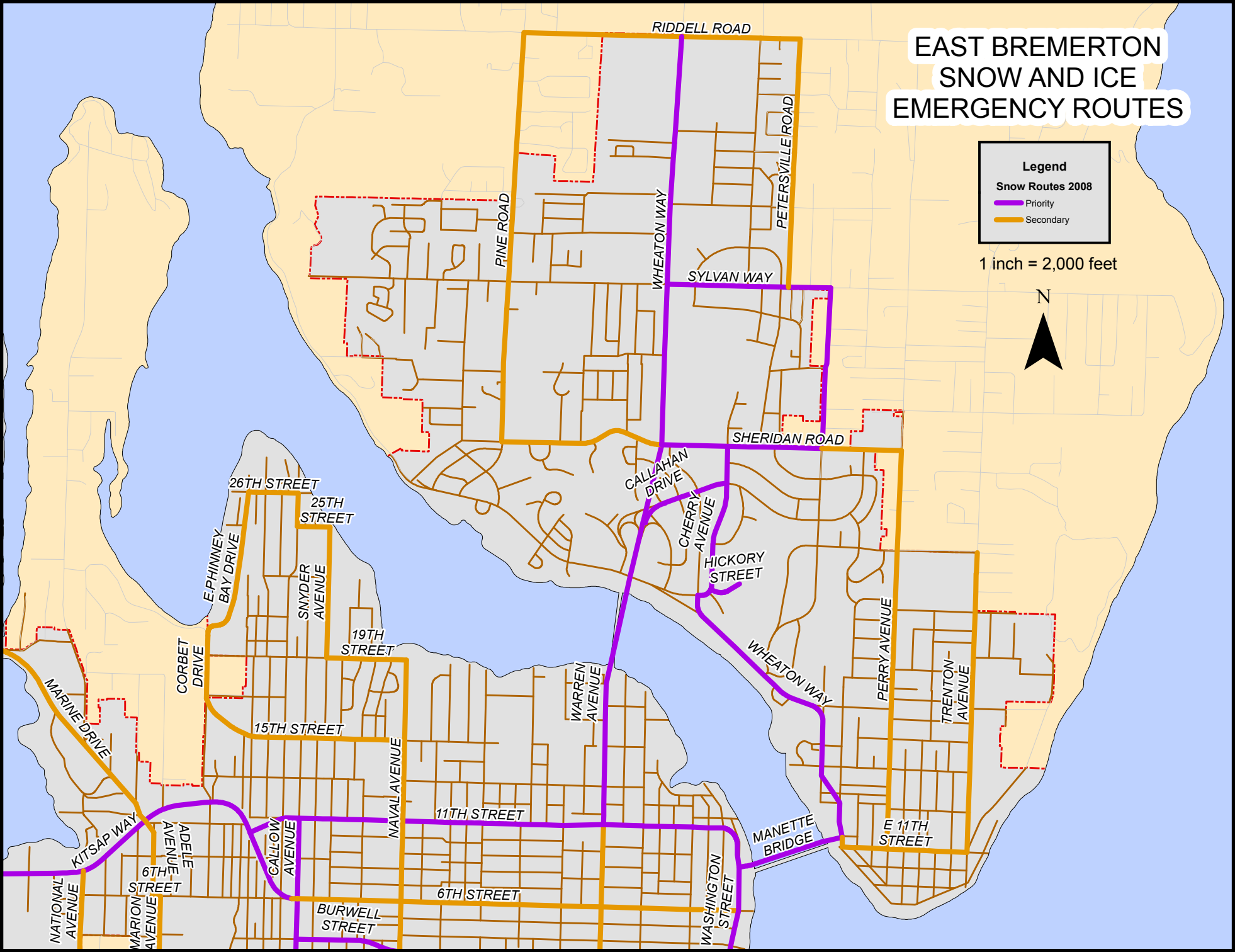
EAST BREMERTON
SNOW AND ICE
EMERGENCY ROUTES
Legend
Snow Routes 2008
Priority
Secondary
1 inch = 2,000 feet
N
RIDDELL ROAD
PINE ROAD
WHEATON WAY
PETERSVILLE ROAD
SYLVAN WAY
SHERIDAN ROAD
CALLAHAN DRIVE
CHERRY AVENUE
HICKORY STREET
WHEATON WAY
PERRY AVENUE
TRENTON AVENUE
26TH STREET
25TH STREET
EPHINNEY BAY DRIVE
SNYDER AVENUE
19TH STREET
CORBET DRIVE
MARINE DRIVE
15TH STREET
WARREN AVENUE
NAVAL AVENUE
11TH STREET
KITSAP WAY
ADELE AVENUE
CALLOW AVENUE
6TH STREET
NATIONAL AVENUE
MARION AVENUE
BURWELL STREET
6TH STREET
WASHINGTON STREET
MANETTE BRIDGE
E 11TH STREET

WEST BREMERTON SNOW AND ICE EMERGENCY ROUTES

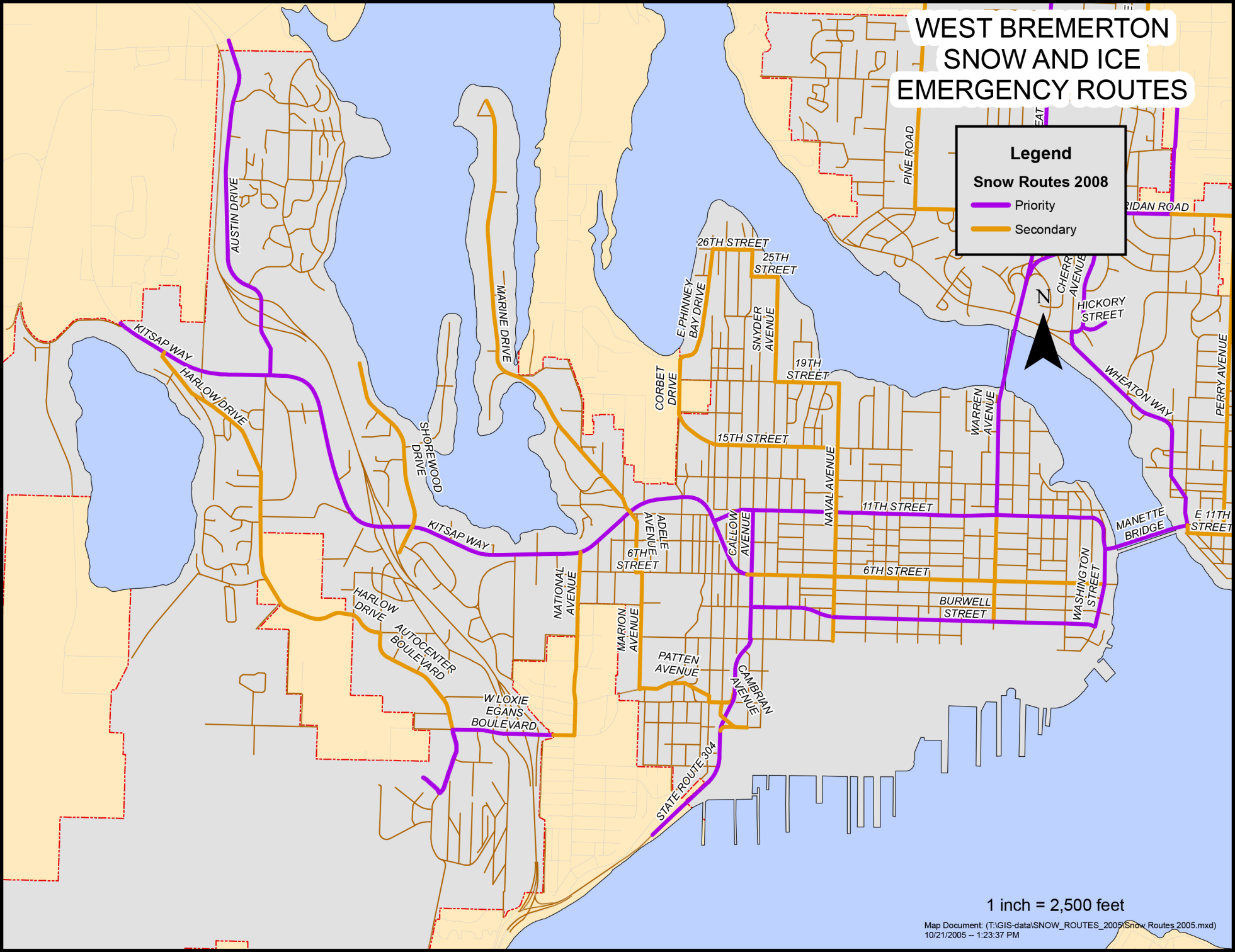

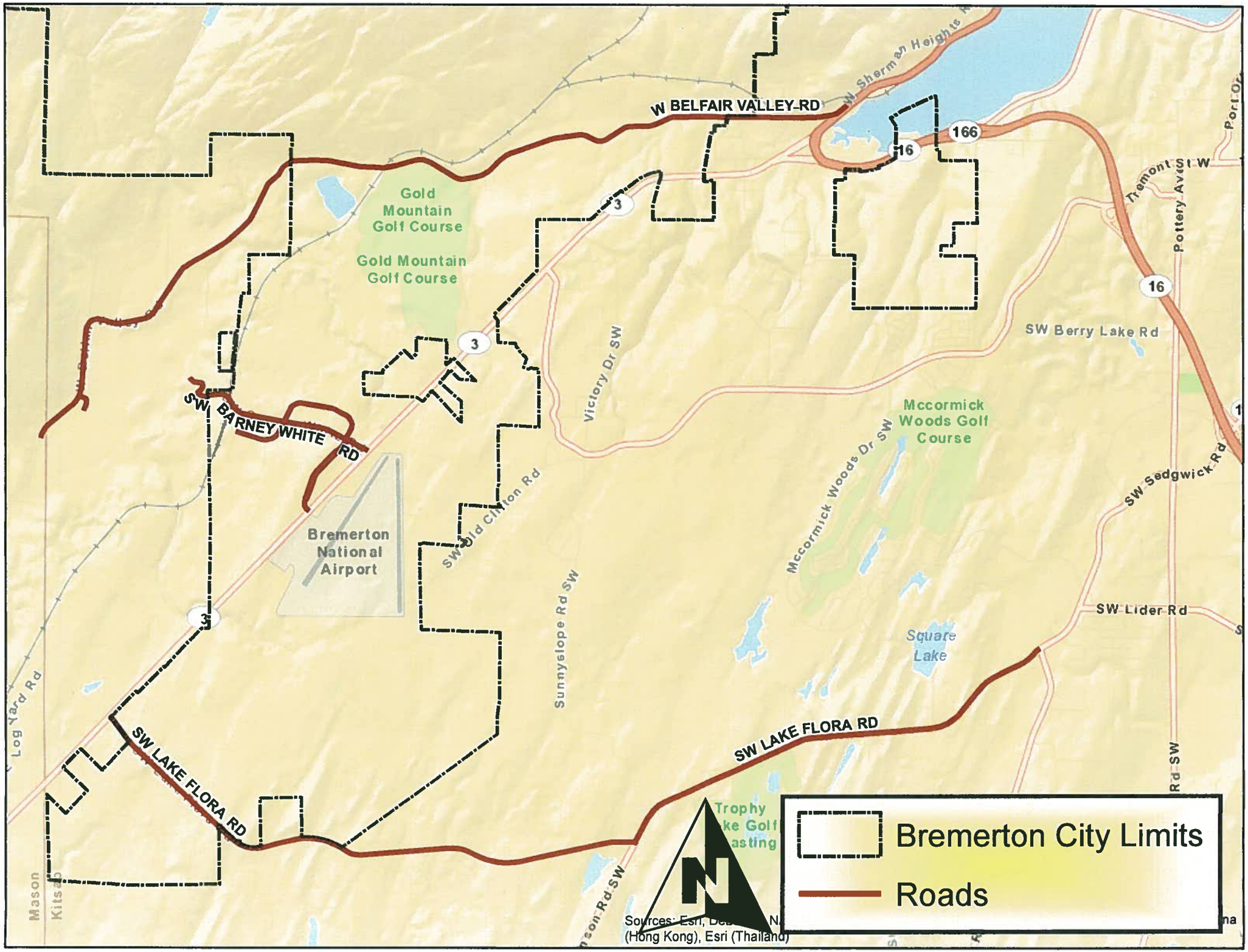

W BELFAIR VALLEY RD
W Sherman Heights R
166
16
Tremont St W
Pottery Ave
Port Or
Gold Mountain Golf Course
Gold Mountain Golf Course
3
SW Berry Lake Rd
Victory Dr SW
SW BARNEY WHITE RD
Mccormick Woods Golf Course
Mccormick Woods Dr SW
SW Sedgwick Rd
SW Old Clifton Rd
Bremerton National Airport
Sunnyslope Rd SW
SW Lider Rd
Square Lake
Log Yard Rd
SW LAKE FLORA RD
Trophy Lake Golf Casting
Mason
Kitsap
Bremerton City Limits
Roads
N