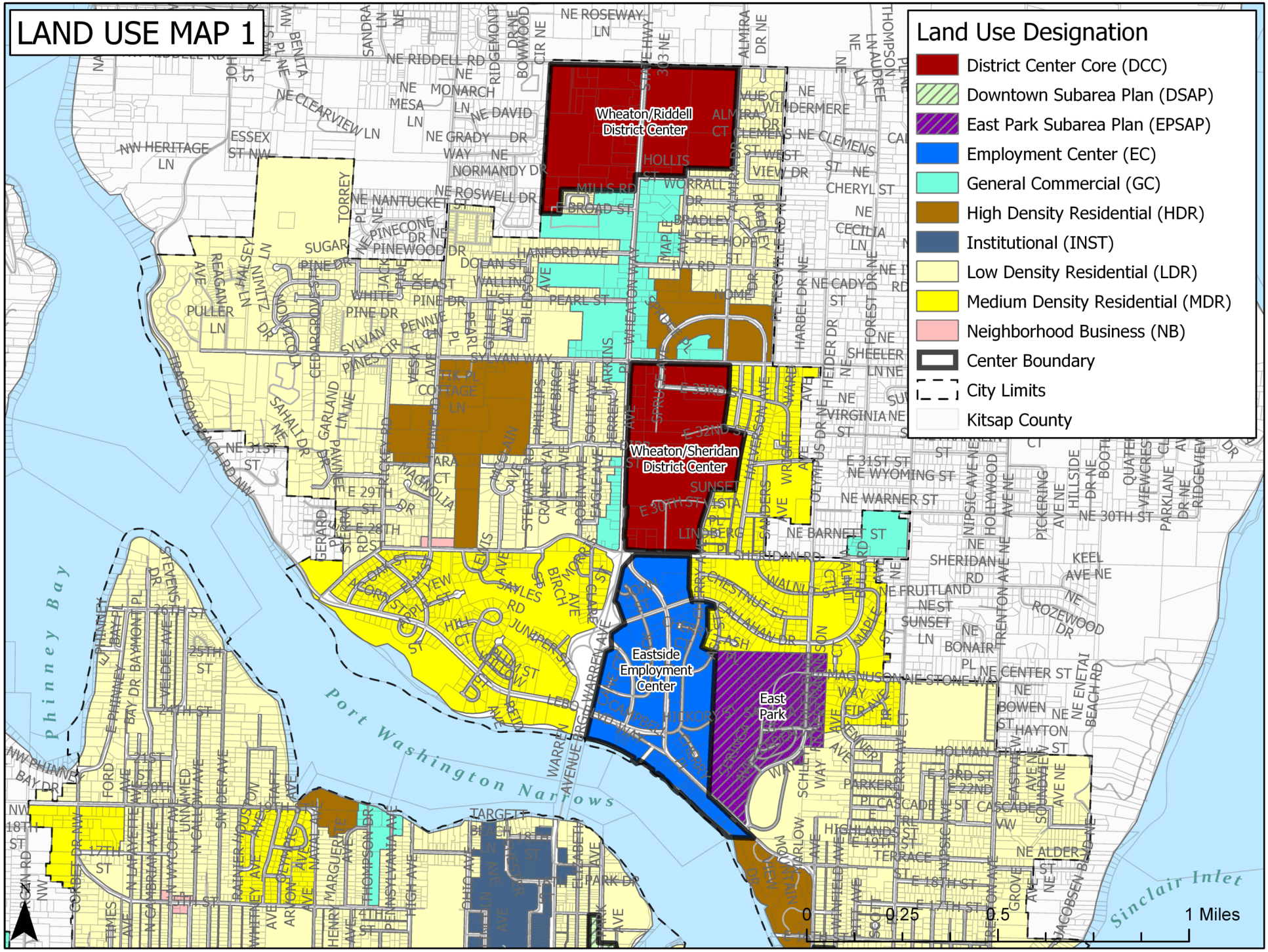
LAND USE MAP 1
Land Use Designation
District Center Core (DCC)
Downtown Subarea Plan (DSAP)
East Park Subarea Plan (EPSAP)
Employment Center (EC)
General Commercial (GC)
High Density Residential (HDR)
Institutional (INST)
Low Density Residential (LDR)
Medium Density Residential (MDR)
Neighborhood Business (NB)
Center Boundary
City Limits
Kitsap County
Wheaton/Riddell District Center
Wheaton/Sheridan District Center
Eastside Employment Center
East Park
Phinney Bay
Port Washington Narrows
Sinclair Inlet
0
0.25
0.5
1 Miles
N

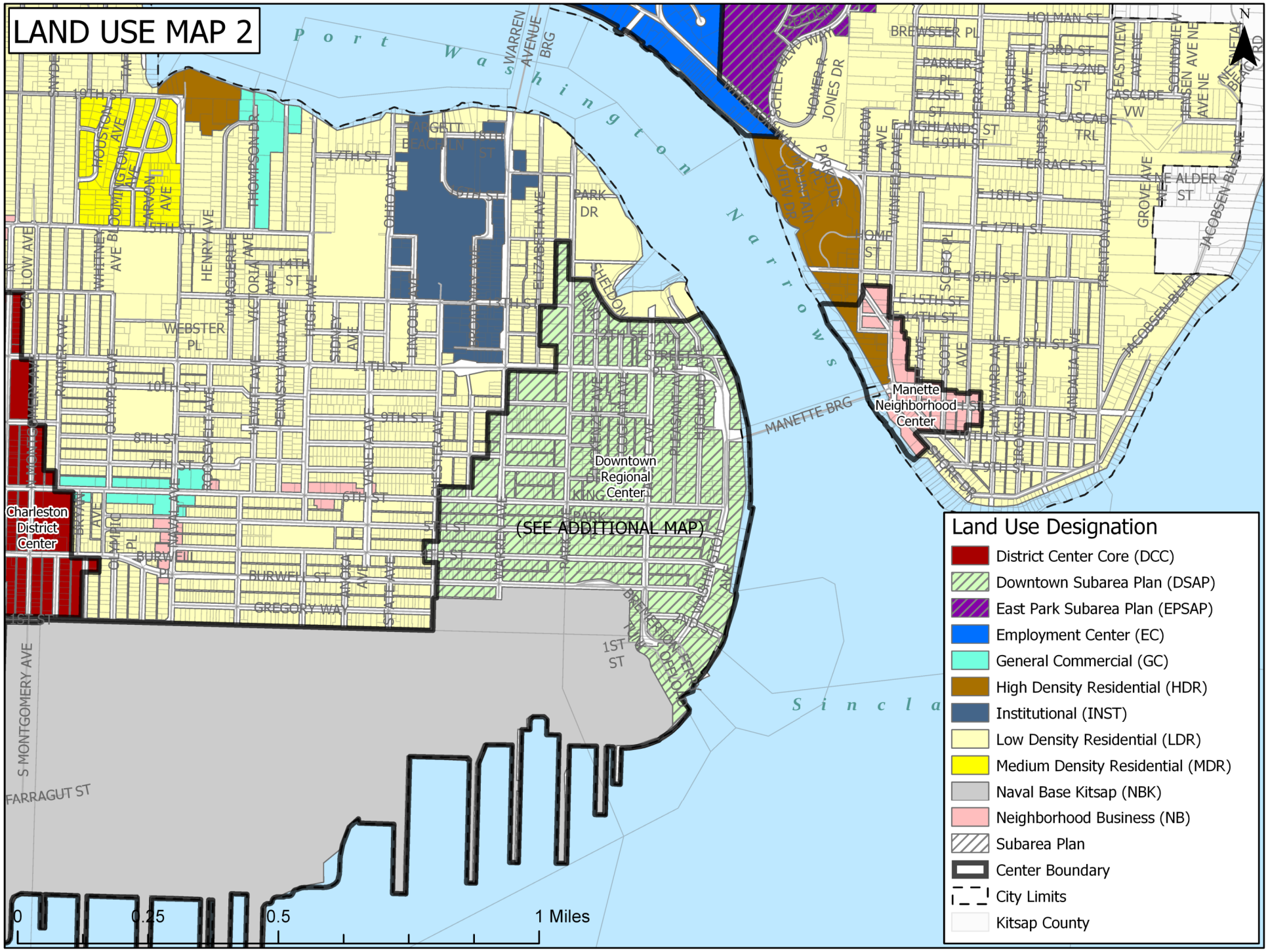
LAND USE MAP 2
Port Washington Narrows
Sinclair
Charleston District Center
Downtown Regional Center
Manette Neighborhood Center
(SEE ADDITIONAL MAP)
Land Use Designation
District Center Core (DCC)
Downtown Subarea Plan (DSAP)
East Park Subarea Plan (EPSAP)
Employment Center (EC)
General Commercial (GC)
High Density Residential (HDR)
Institutional (INST)
Low Density Residential (LDR)
Medium Density Residential (MDR)
Naval Base Kitsap (NBK)
Neighborhood Business (NB)
Subarea Plan
Center Boundary
City Limits
Kitsap County
0
0.25
0.5
1 Miles
N

LAND USE MAP 3

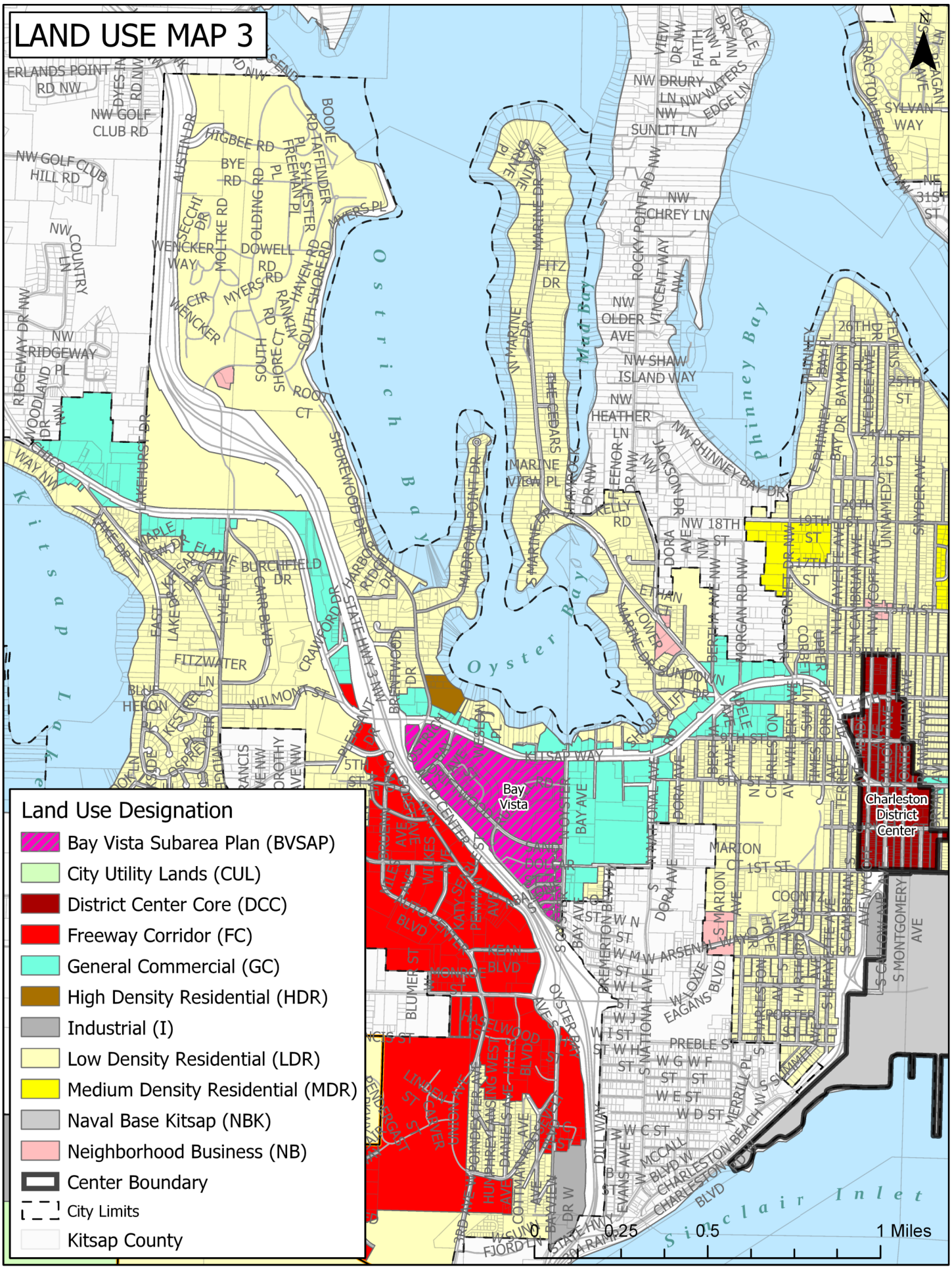

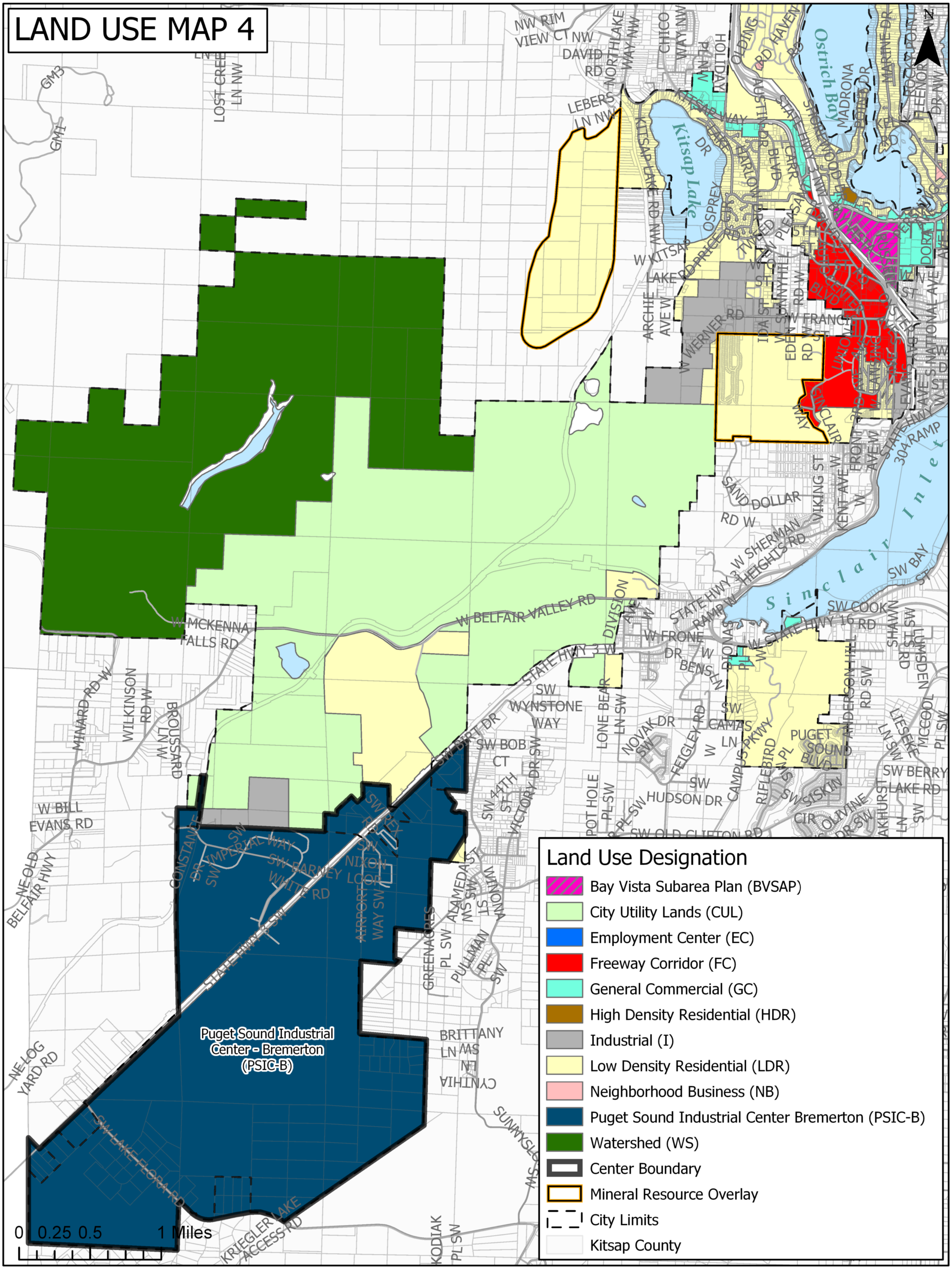
LAND USE MAP 4
Land Use Designation
Bay Vista Subarea Plan (BVSAP)
City Utility Lands (CUL)
Employment Center (EC)
Freeway Corridor (FC)
General Commercial (GC)
High Density Residential (HDR)
Industrial (I)
Low Density Residential (LDR)
Neighborhood Business (NB)
Puget Sound Industrial Center Bremerton (PSIC-B)
Watershed (WS)
Center Boundary
Mineral Resource Overlay
City Limits
Kitsap County
Puget Sound Industrial Center - Bremerton (PSIC-B)
Kitsap Lake
Ostrich Bay
Sinclair Inlet
W BELFAIR VALLEY RD
0 0.25 0.5 1 Miles
N